Project:
Silver Creek_6 and 24

Description:
William Stoddard, Silver Creek/Snyderville Basin

Printed/Page:
05/26/2005 9:46 AM / 1

Licensed user:
Utah Energy Office
1594 West North Temple Suite 3610, PO Box 146480
US-SALT LAKE CITY UT 84114-6480
+1 801 538 4792

Calculated:
05/26/2005 9:46 AM

Meteo data report, height: 20.0

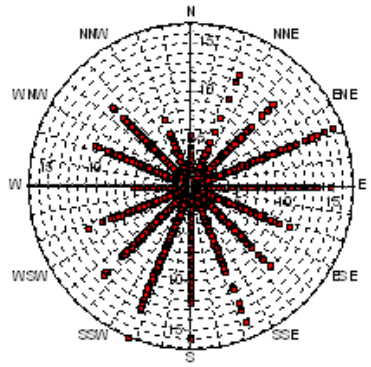

Monthly mean values of wind speed in m/s
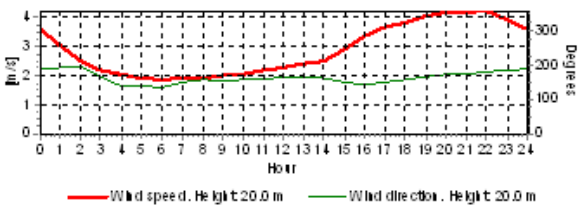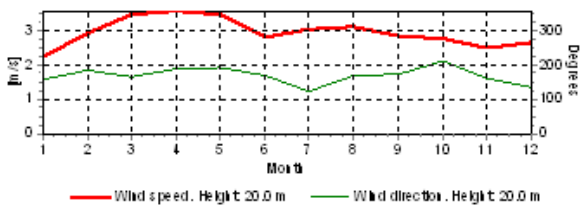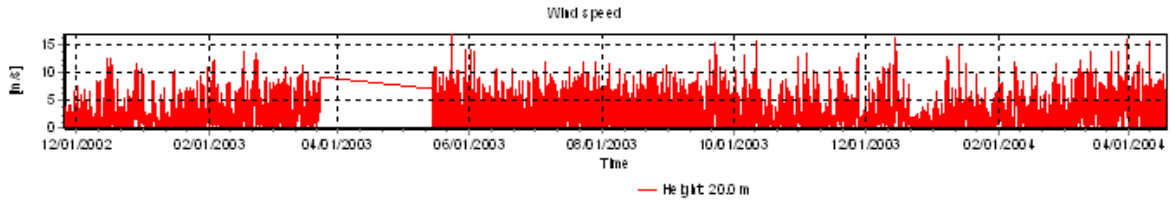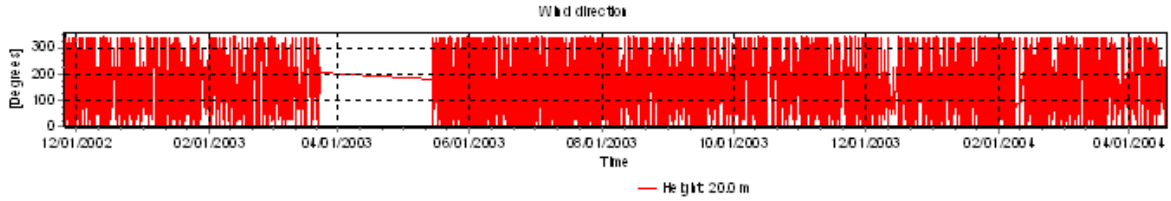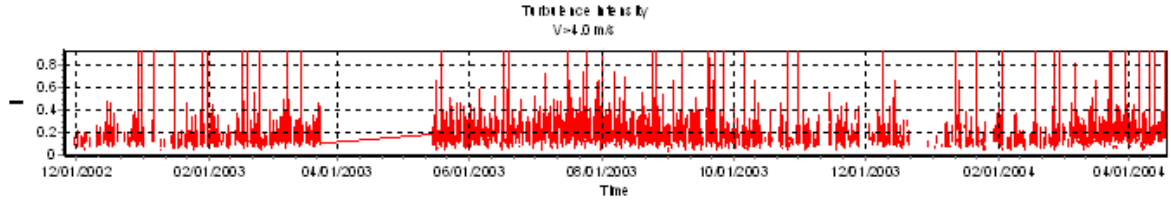
Month	2002	2003	2004	mean	mean of months
Jan		2.0	2.5	2.2	2.2
Feb		3.1	2.8	2.9	2.9
Mar		3.4	3.5	3.4	3.4
Apr			3.6	3.6	3.6
May		3.5		3.5	3.5
Jun		2.8		2.8	2.8
Jul		3.0		3.0	3.0
Aug		3.1		3.1	3.1
Sep		2.8		2.8	2.8
Oct		2.8		2.8	2.8
Nov	1.2	2.7		2.5	2.0
Dec	2.7	2.6		2.7	2.7
mean, all data	2.5	2.8	3.0	2.9	
mean of months	1.9	2.9	3.1		2.9